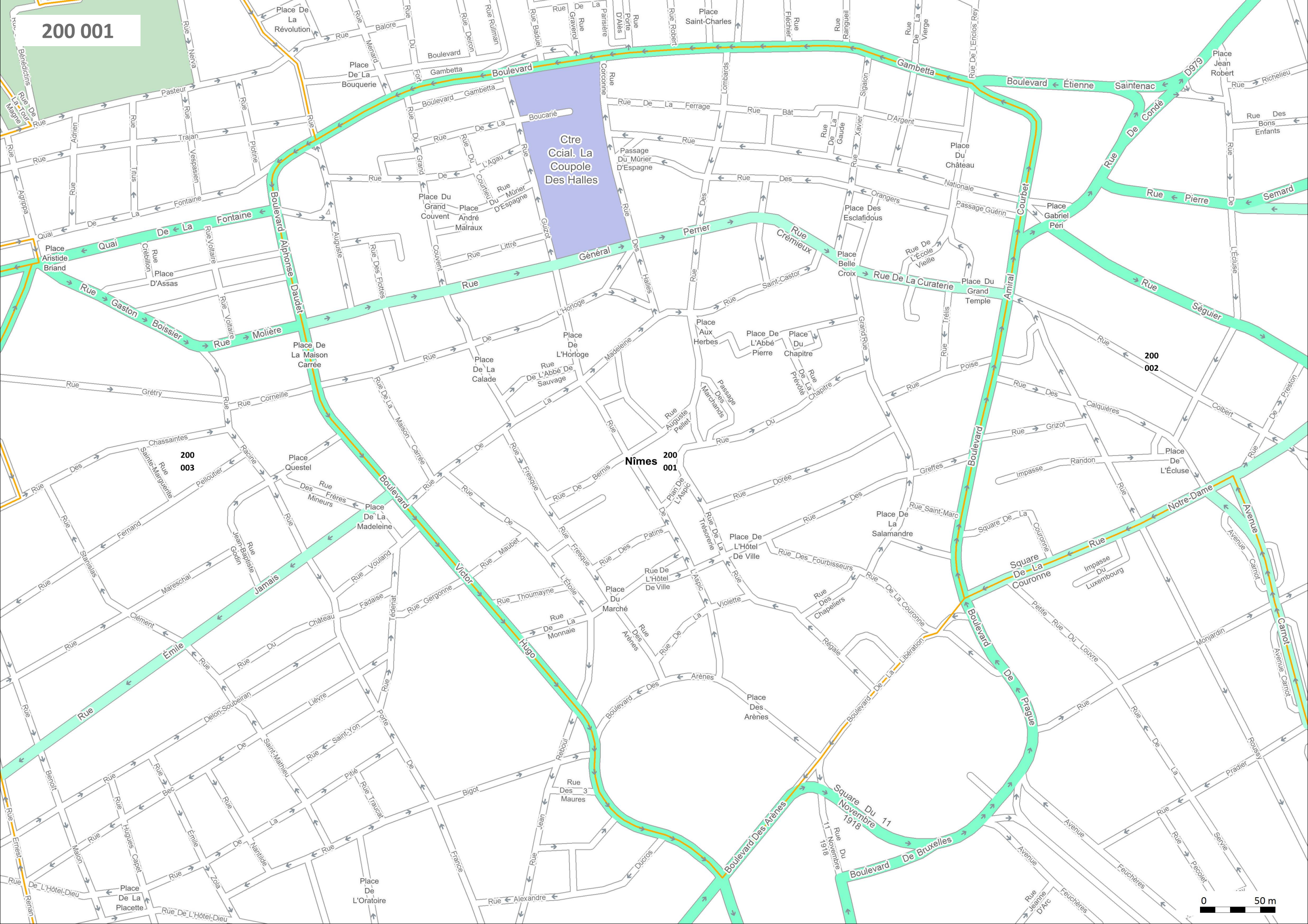


200 001



Ctre Ccial. La Coupole Des Halles

Nîmes

0 50 m



200 002

200  
019

200  
005

200  
015

200  
002

200  
009

200  
003

200  
001

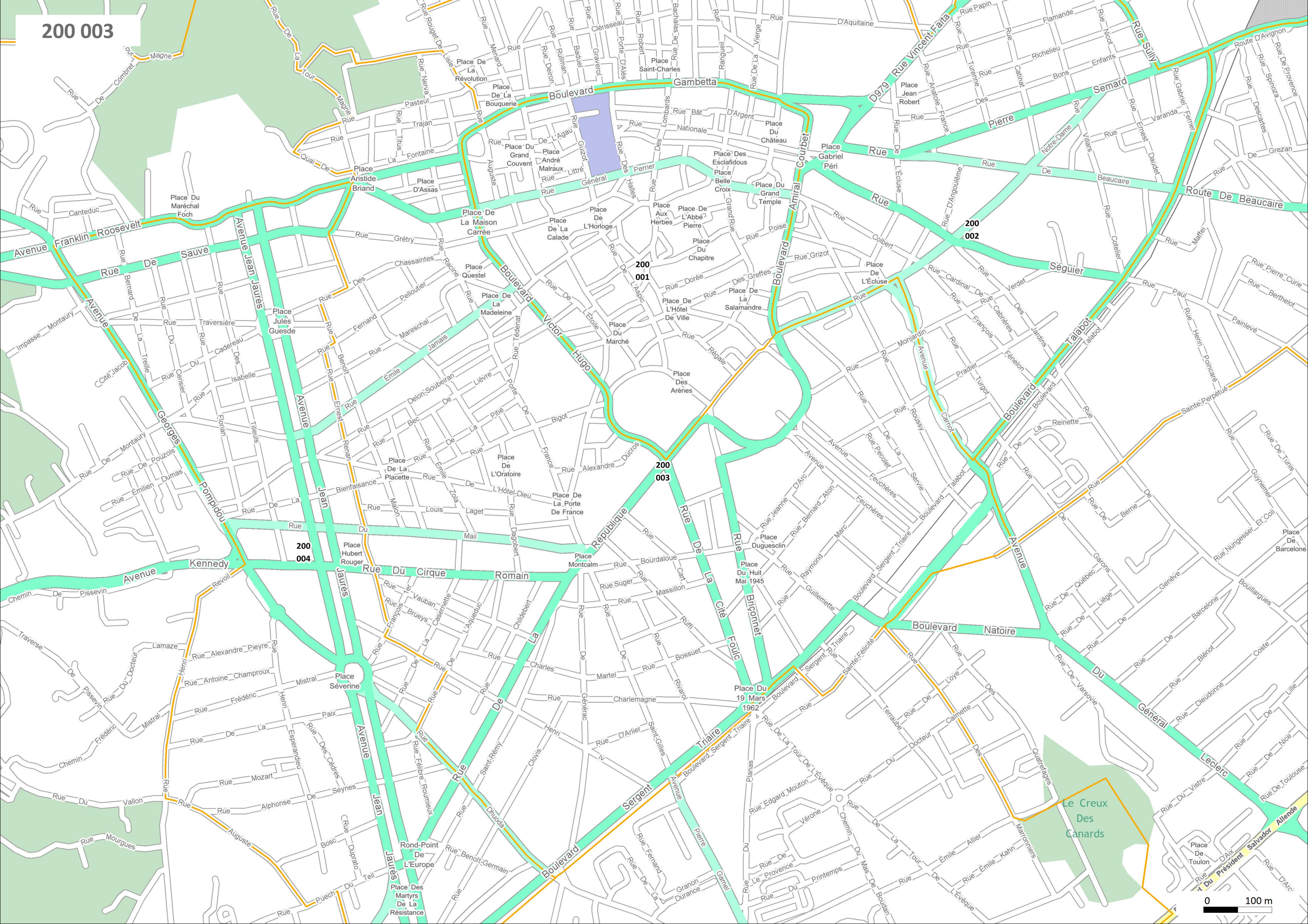
200  
010

200  
004

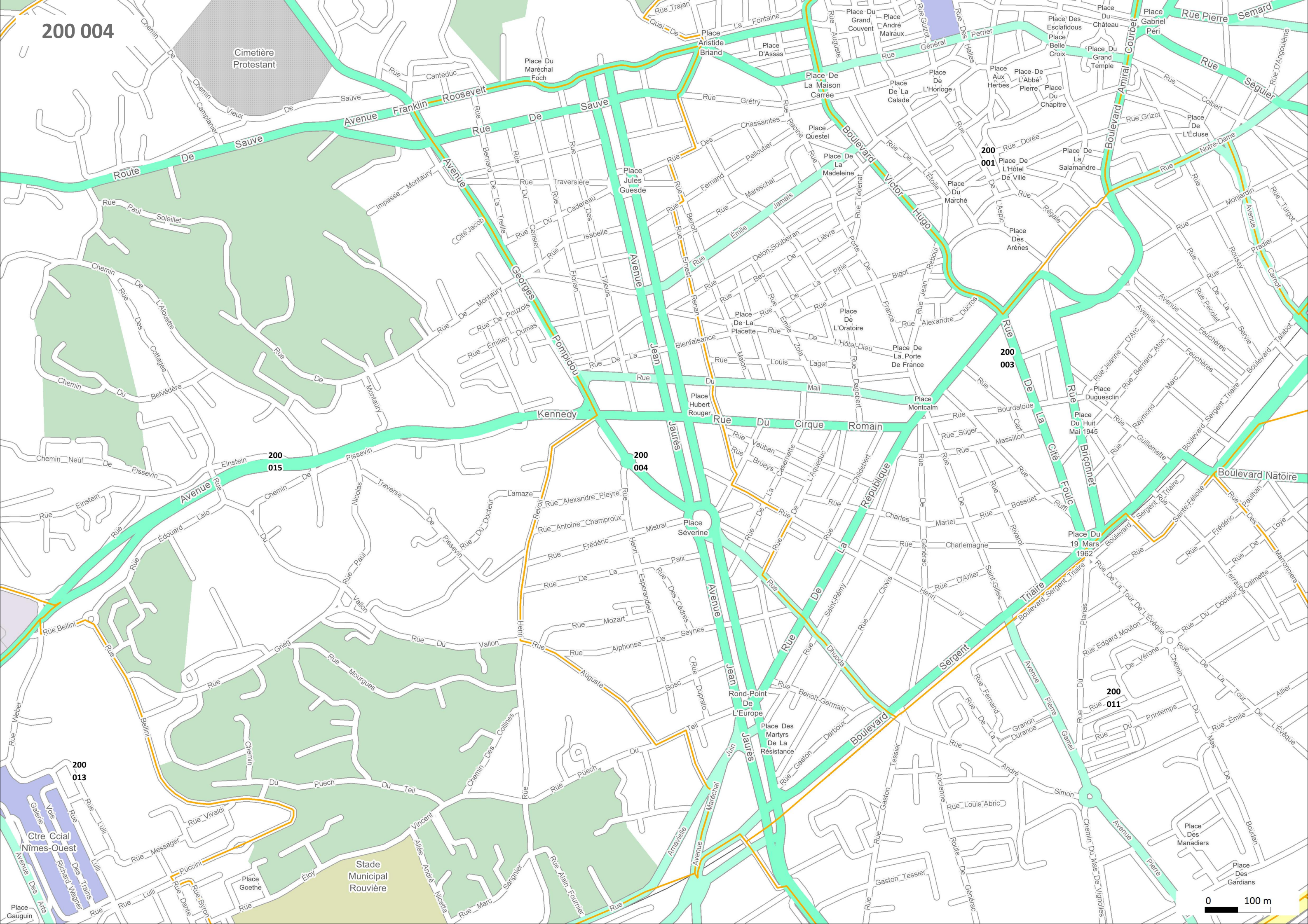
Nîmes

0 100 m

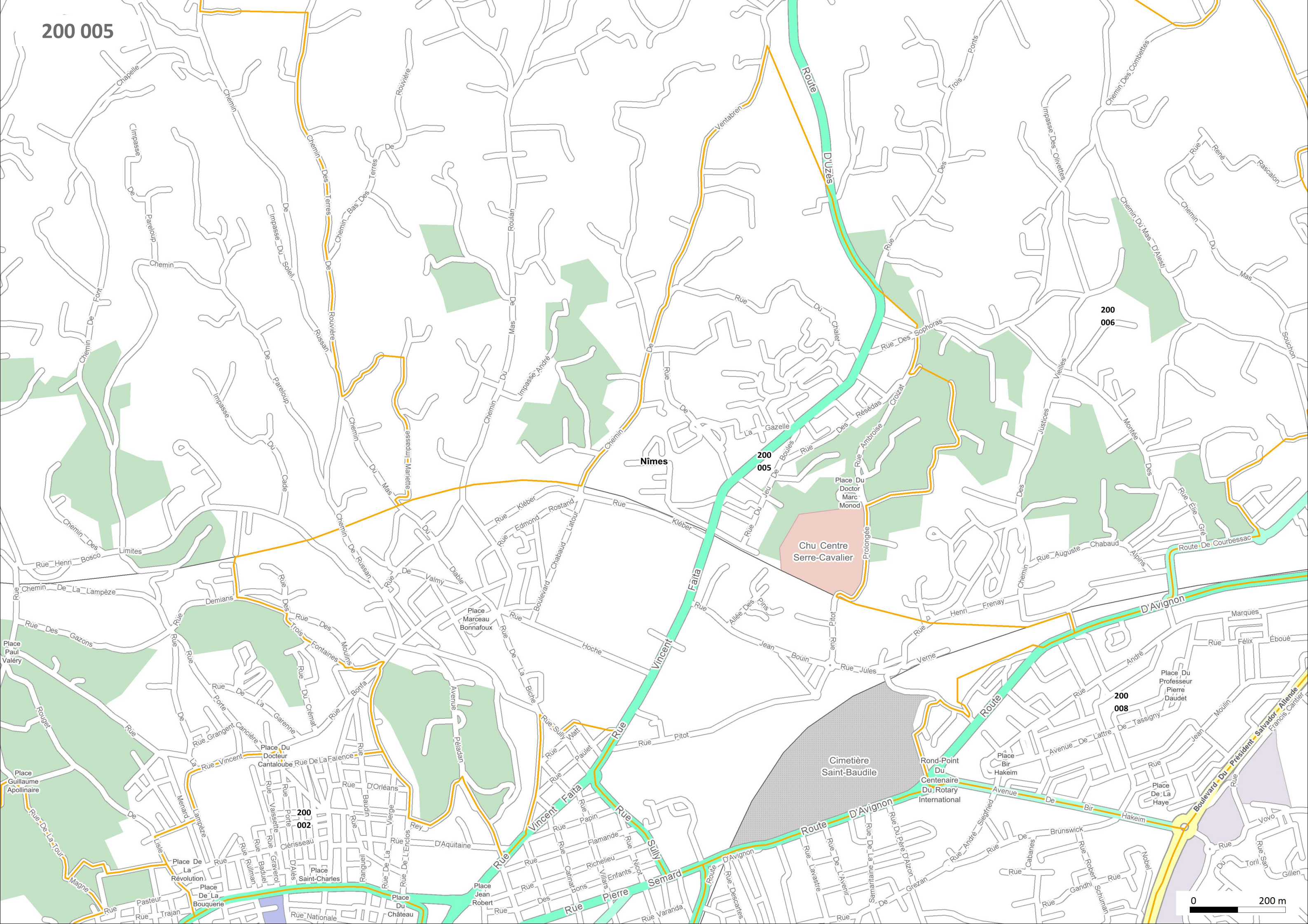




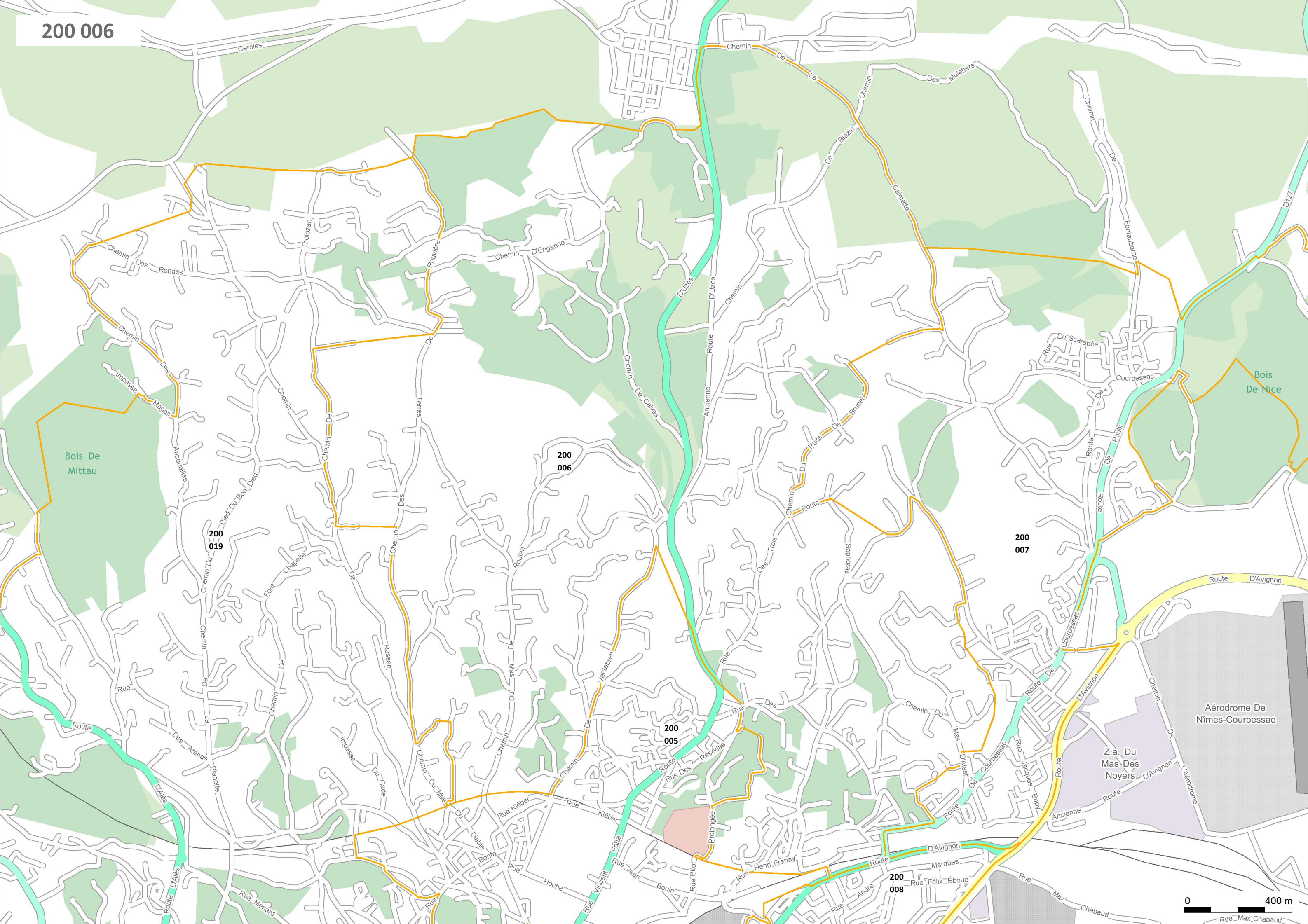














200 007

200 006

200 007

200 005


Aérodrome De  
Nîmes-Courbessac

Z.a. Du  
Mas Des  
Noyers

Z.a.e.  
De La  
Ponche

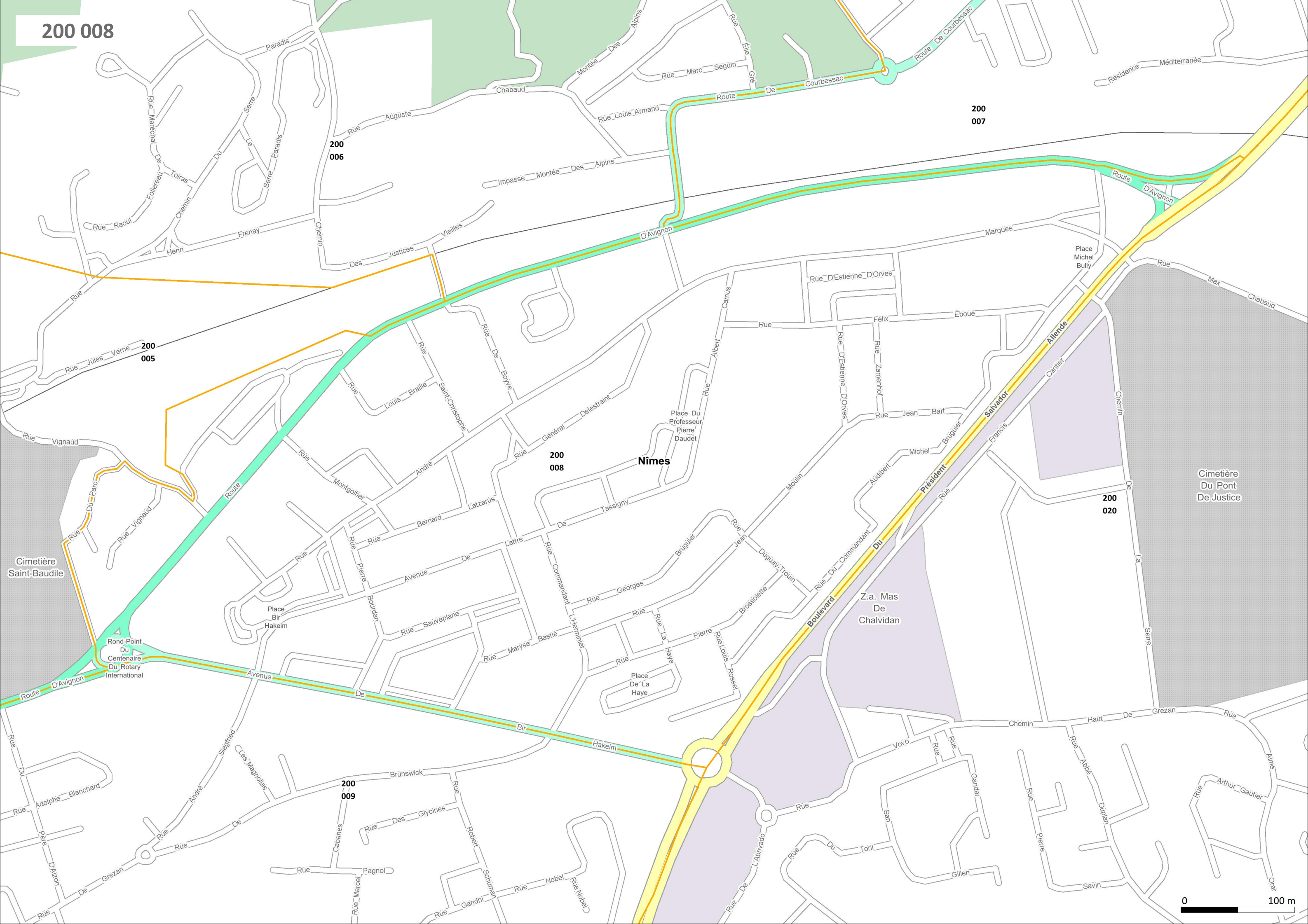
Z.a. De  
Peyrouse

Bois  
De Nice





200



A horizontal scale bar with a black segment on the left and a white segment on the right. The number '0' is at the left end, and '100 m' is at the right end.



200 009

200 005

200 008

200 002

Nîmes

200 009

Z.a. Mas De Chalvidan

200 020

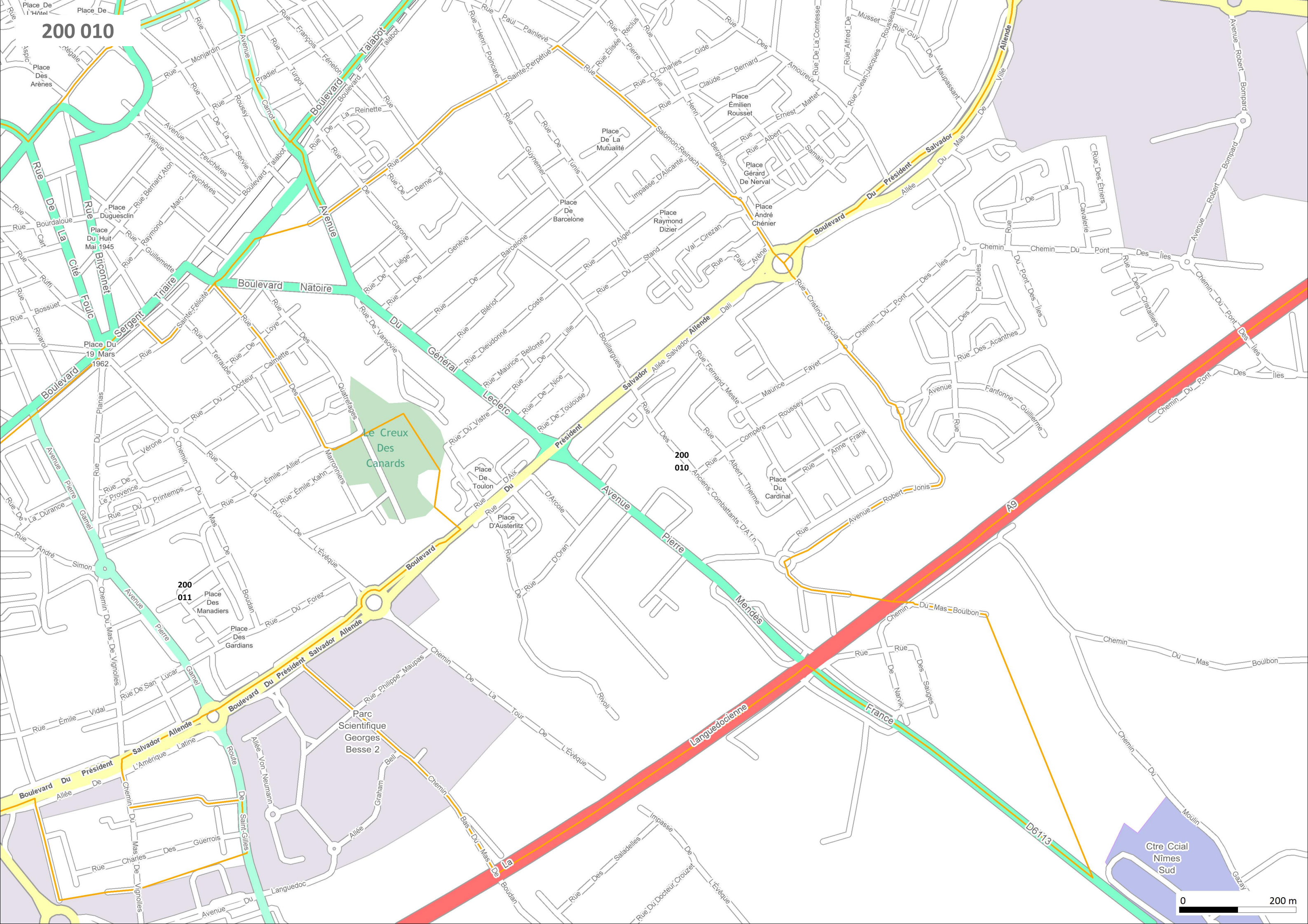
200 003

200 010

0 100 m



200 010



0 200 m



200 011

200 003

200 004

200 015

200 010

200 011

200 012

Nîmes

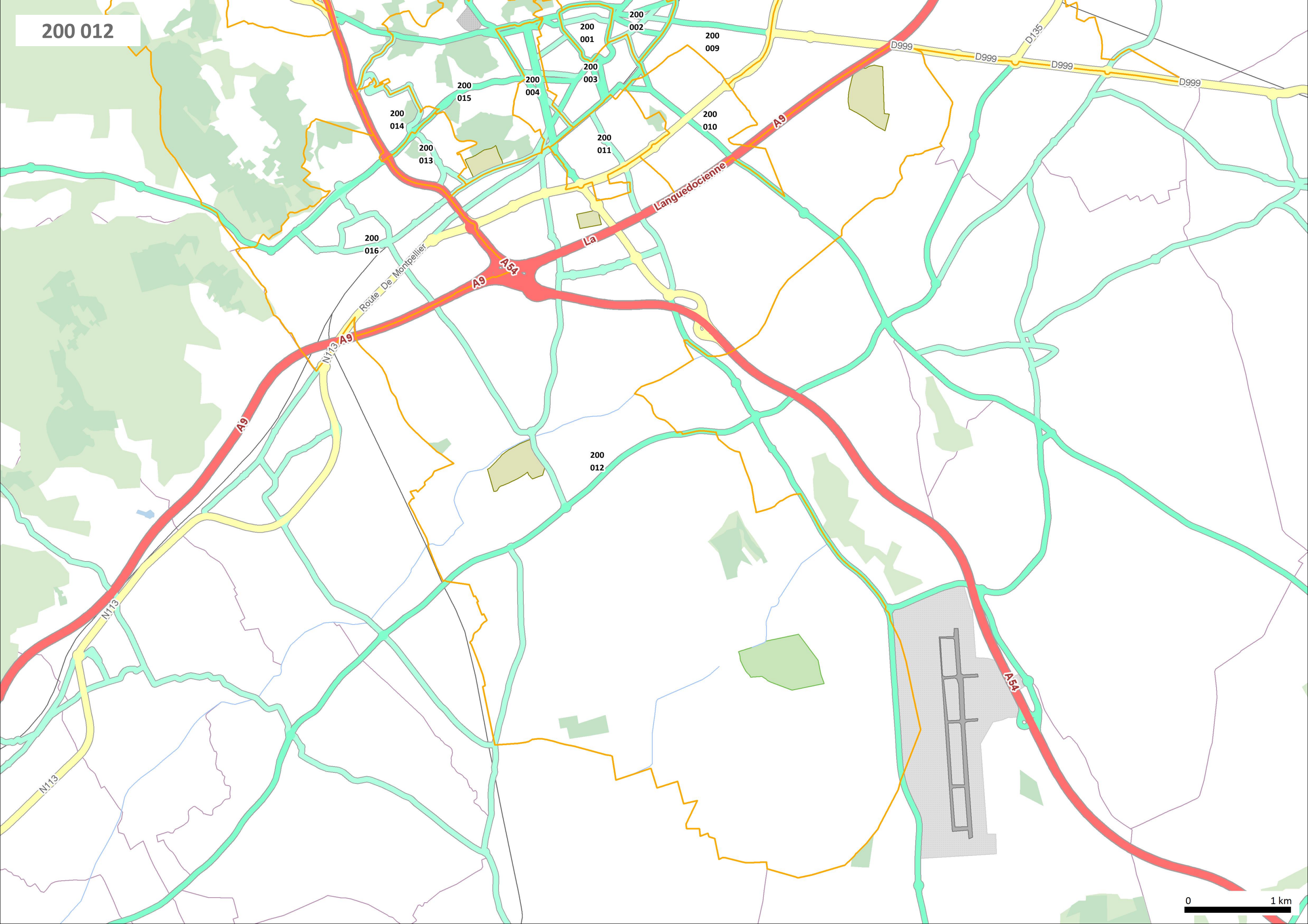
Le Creux  
Des  
Canards

Parc  
Scientifique  
Georges  
Besse 2

0 100 m



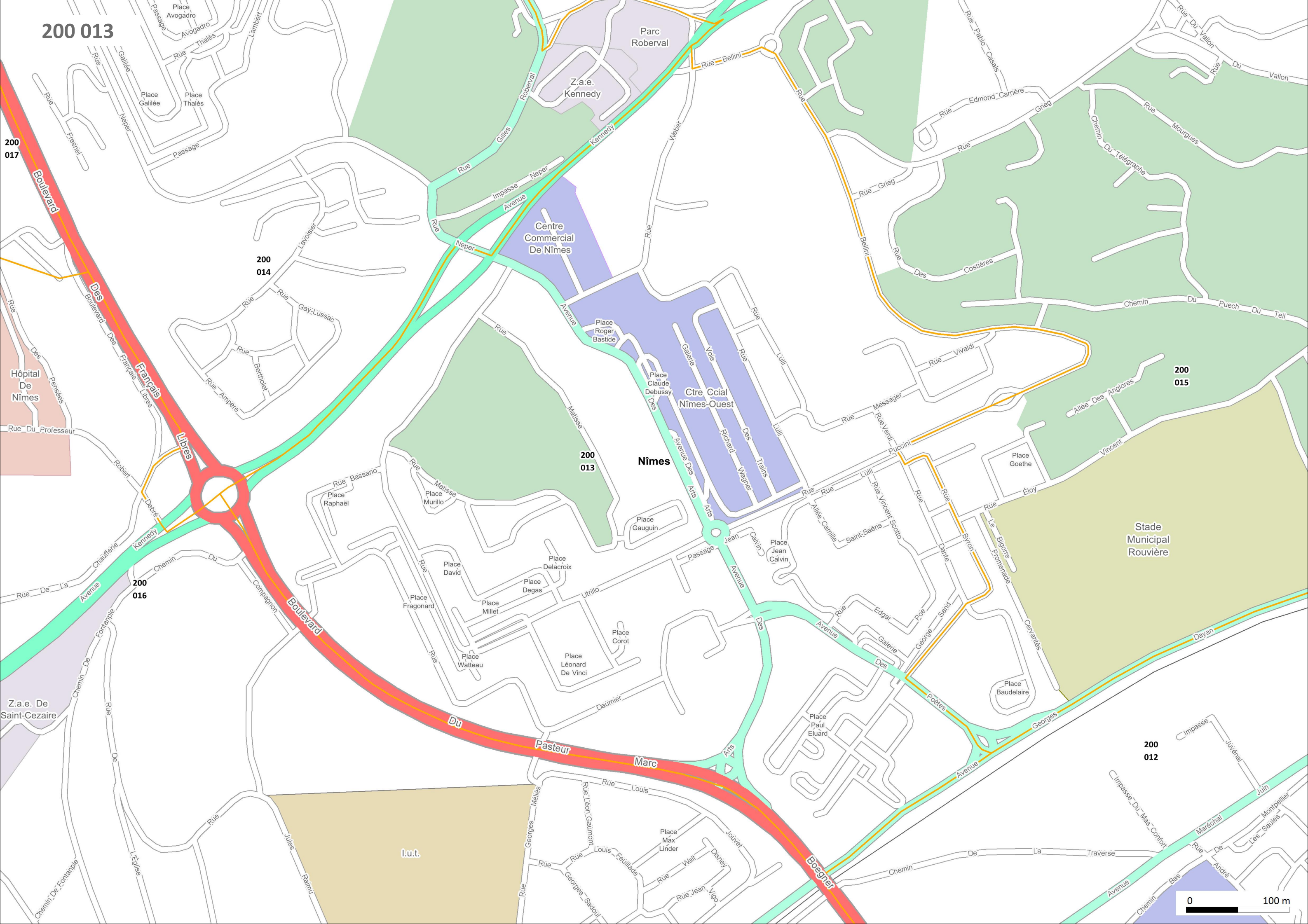
200 012



0

1 km





200 013

200 017

200 014

200 015

200 013

200 016

200 012

0

100 m



200 014

200 019

200 017

Nîmes  
200 014

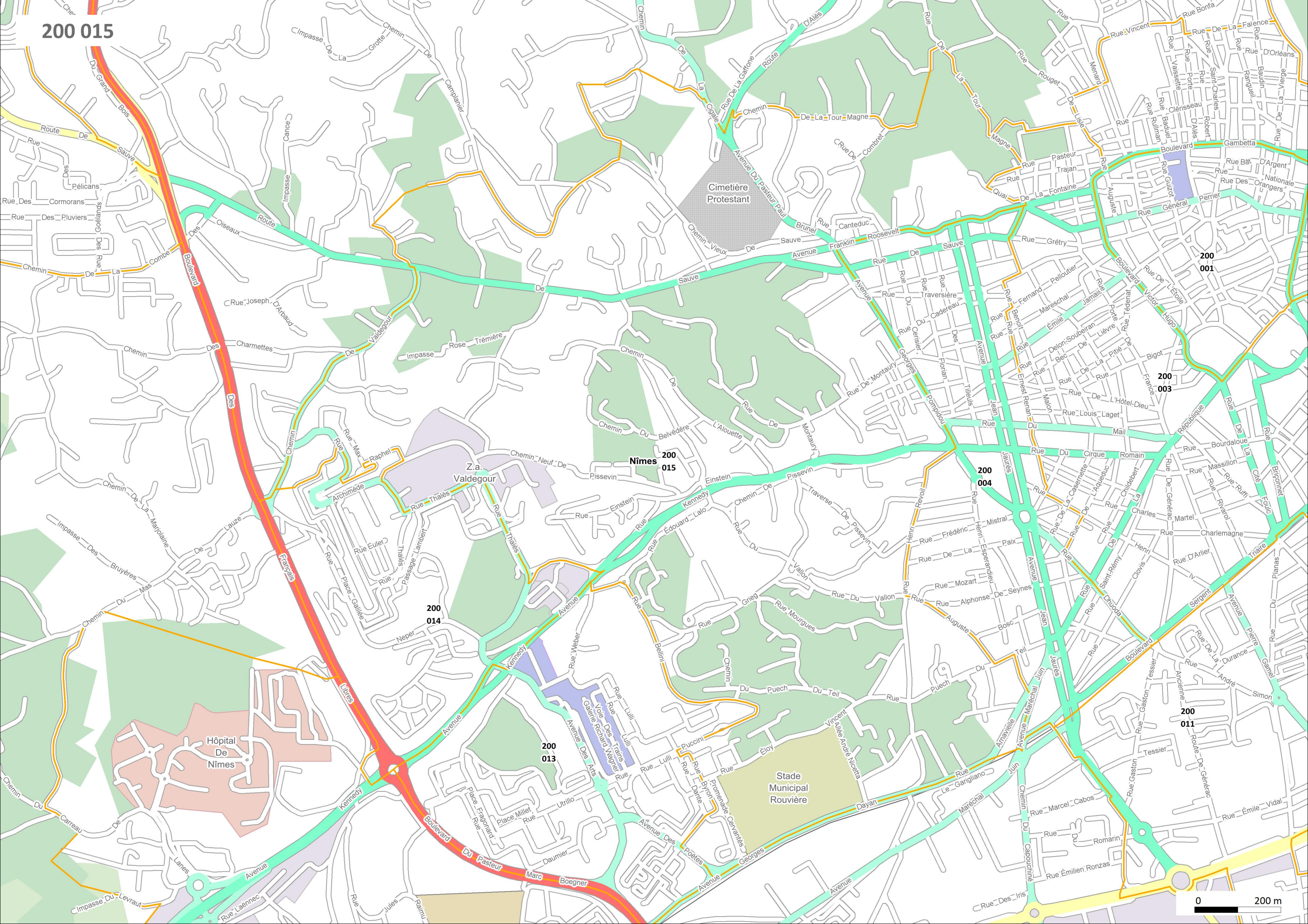
200 015

200 013

200 016

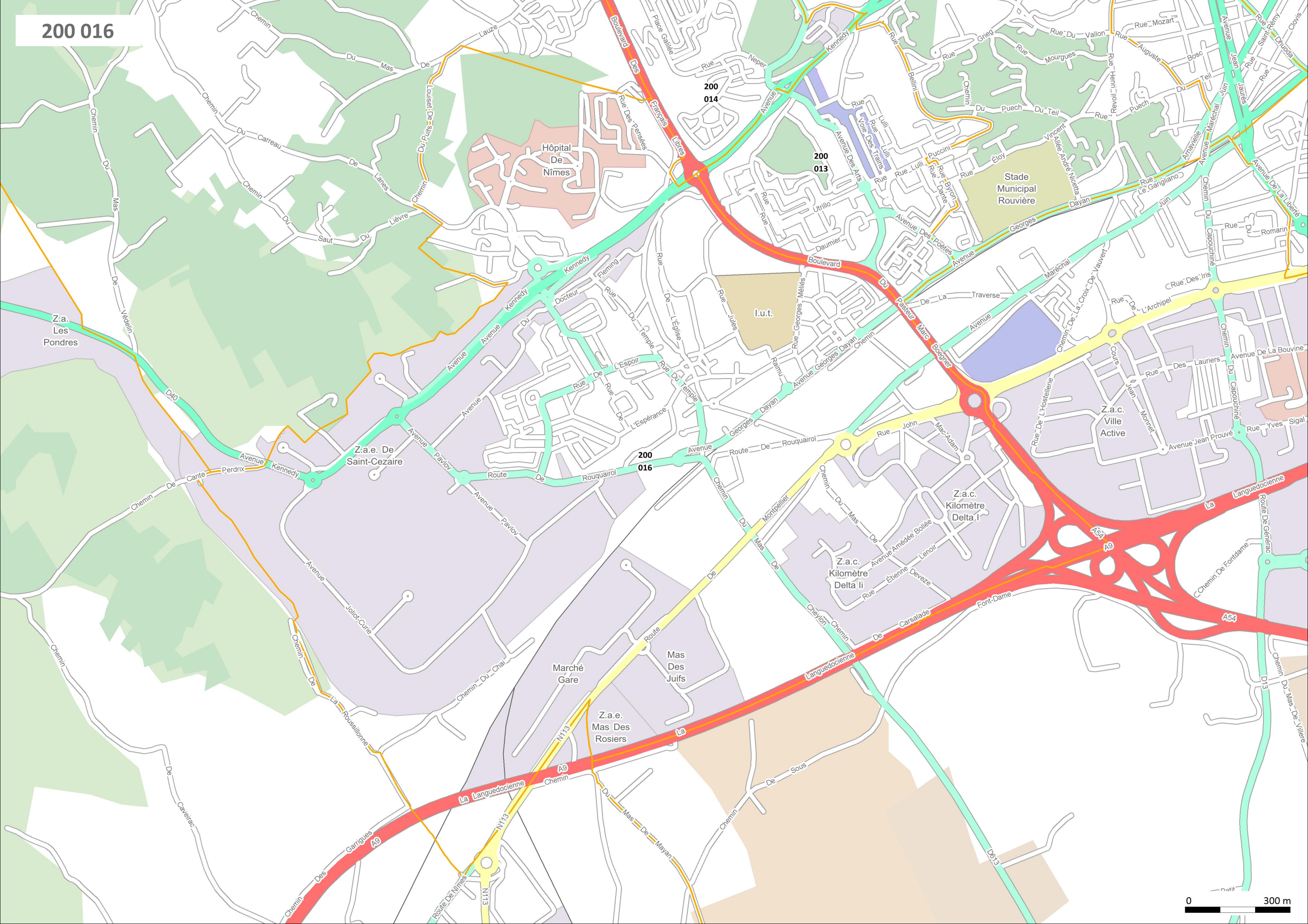


200 015



0 200 m







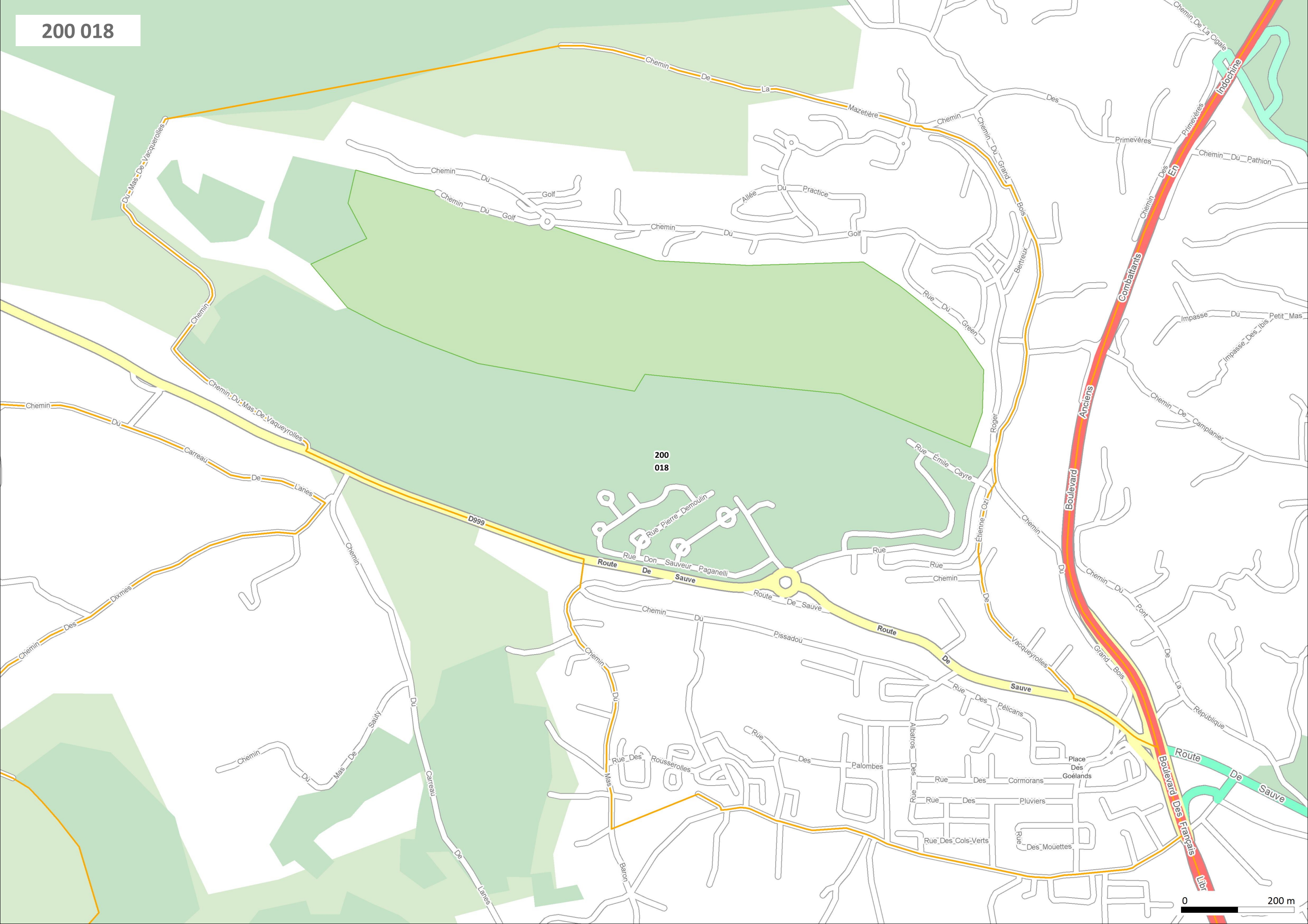
200 017



0 1 km

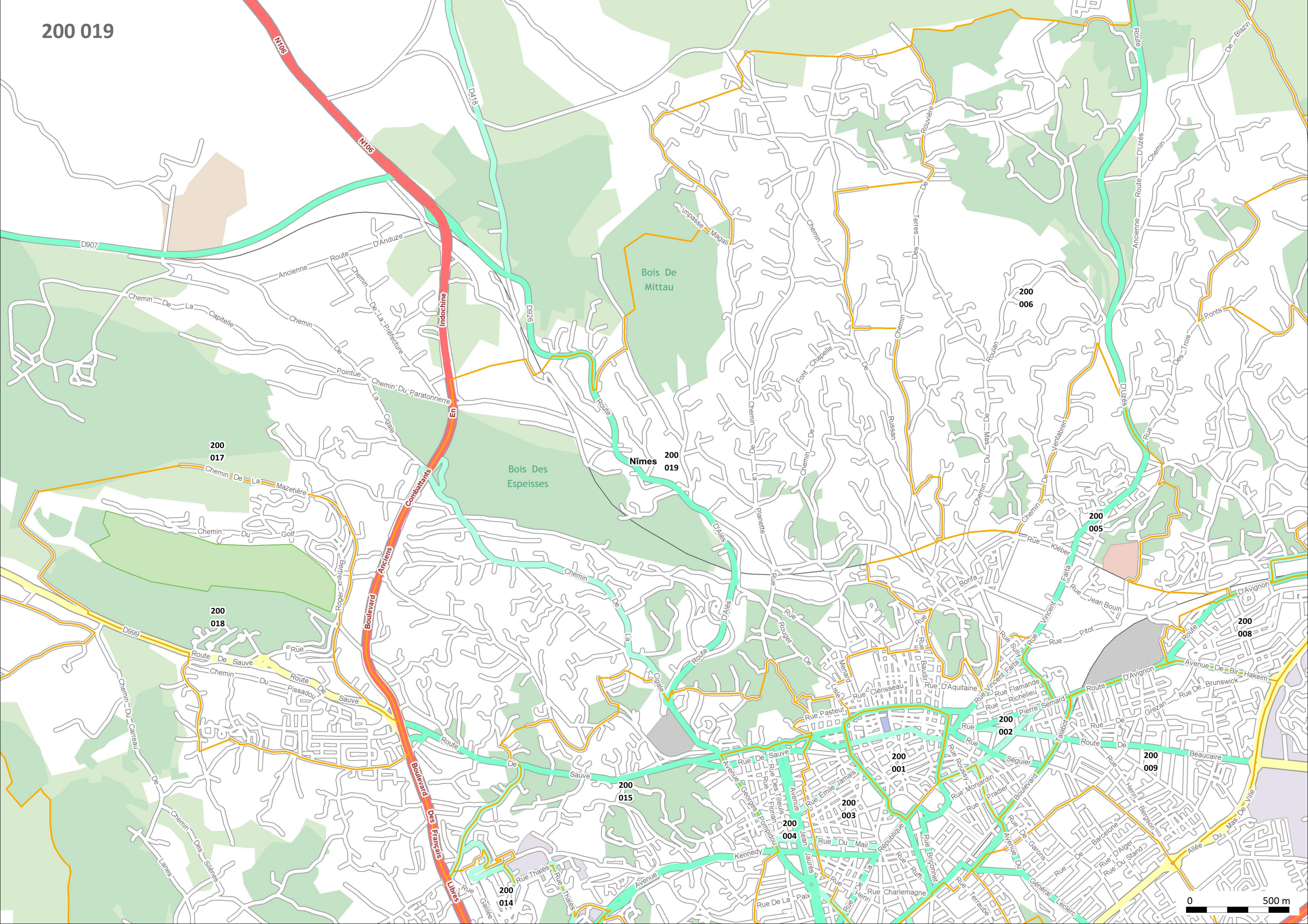


200 018



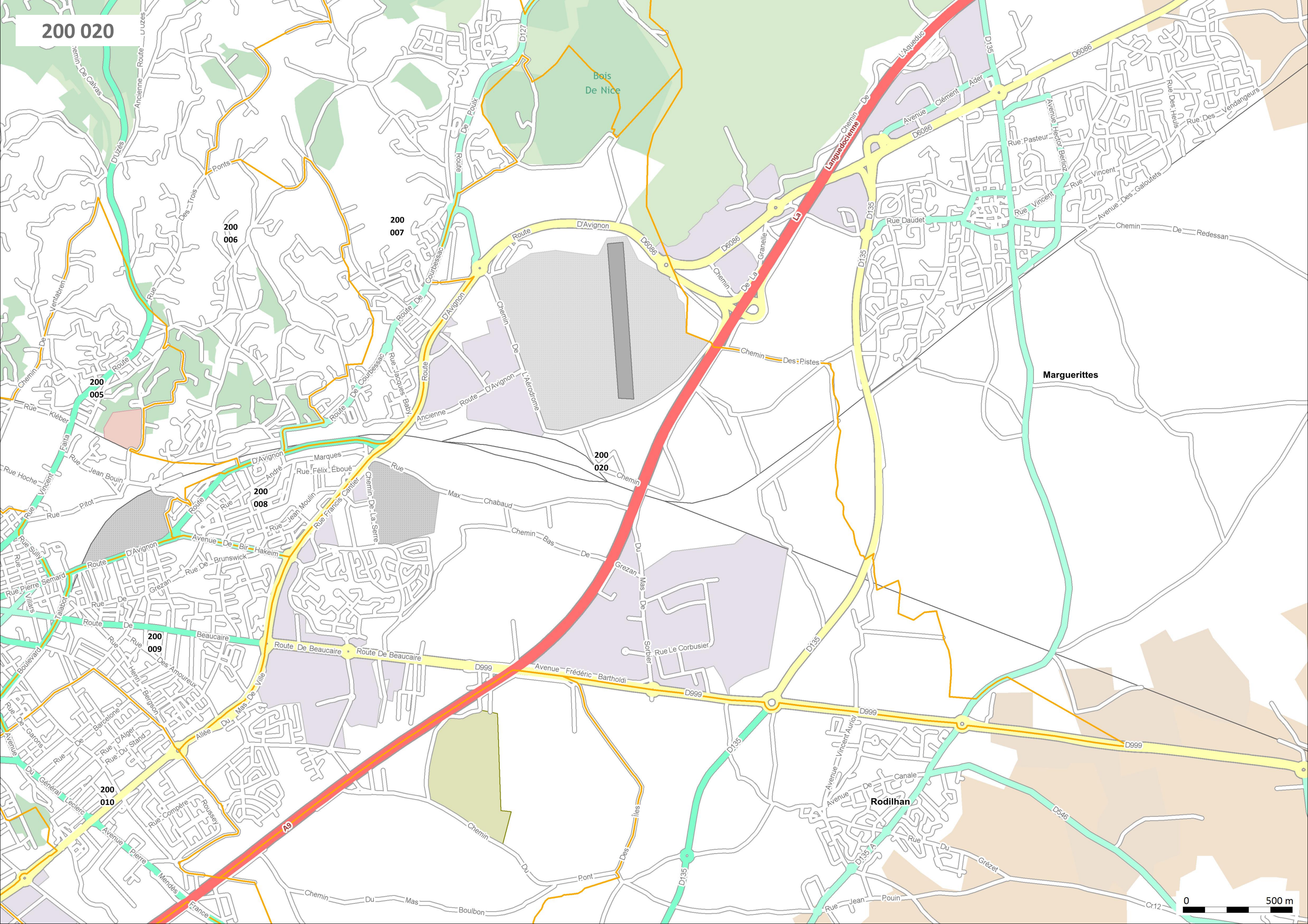
A horizontal scale bar with a black segment on the left and a white segment on the right. The number '0' is at the left end, and '200 m' is at the right end.







200 020



Marguerittes

Rodilhan

